











N
 0 0.25 0.5 Miles
 Adopted: 11/18/08, ord. #2629
 Source: City of Greenfield, SEWRPC 2000

-  City of Greenfield
-  Municipal Boundaries
-  1992 Special Interest Area Boundaries
-  Parcels
-  School District Boundaries
-  Surface Water
-  Rivers & Streams
-  Interstates
-  Roads
-  Railroad