



## 2020 Annual Report

Municipality: Greenfield

Submitted by: Jeff Tamblyn, Environmental Engineering / GIS Technician

Date Submitted: \_\_\_\_\_

**Please submit completed forms by April 30, 2021.**

Instructions for submitting completed annual report forms:

1. Log into the MMSD Municipal Portal.
2. Drag and drop the document into your municipality folder and leave as unassigned.

Please enable macros. Fields will expand as you type.

The pre-populated information is based on submittals. Please add additional information as appropriate. Click or double click on cells that say “choose an item” to see drop-down menu choices.

### Section 1: Chapter 2, Design and Construction of Sewers and Ancillary Facilities

#### Sewer Plans

1. Listed are the sewer plans the District reviewed this year. Please indicate if the sewer was constructed and inspected. This will satisfy [Ch 2.406](#), Annual Reports.

Plan name	Was this sewer constructed?	Inspected during construction?
<i>No sewer plans submitted in 2020</i>	Choose an item.	Choose an item.
	Choose an item.	Choose an item.
	Choose an item.	Choose an item.
	Choose an item.	Choose an item.

If the sewer was constructed, please submit As-Builts with this submittal or by April 30, 2022.

2. As-Builts for the following sewer plans have not been submitted. Please include the As-Builts with this submittal or upload to the portal by April 30, 2021.

Plan name	As-Built submitted?
Pearson Pont Development (2019)	<input type="checkbox"/>
Landmark Credit Union (2019)	<input checked="" type="checkbox"/>
84 South (Sura Lane) (2016)	<input checked="" type="checkbox"/>
Glen of Greenfield (2016)	<input checked="" type="checkbox"/>

### Flow Allocations

3. Listed are the flow allocation requests the District approved this year. Verify that the assumptions used accurately reflect what was constructed. The District will adjust flow allocations if the actual number of units constructed (reflected in the worksheet as people) or number of acres assumed for commercial or industrial sites changed between approval of the flow allocation worksheet and construction. Answering this question will help satisfy [Ch 2.210](#), Compliance with Flow Allocations.

Site name and sewershed	Number of people or acres assumed in the request	Constructed?	If an adjustment is requested, what number of people or acres should be used to recalculate flows?
<i>No developments or redevelopments reported in 2020</i>		Choose an item.	
		Choose an item.	
		Choose an item.	
		Choose an item.	
		Choose an item.	
		Choose an item.	
		Choose an item.	
		Choose an item.	
		Choose an item.	
		Choose an item.	
		Choose an item.	
		Choose an item.	
		Choose an item.	
		Choose an item.	
		Choose an item.	
		Choose an item.	



## 2020 Annual Report

### Section 2: Chapter 13, Surface Water and Stormwater

#### Stormwater Management

4. Listed are the stormwater management plans (SWMPs) the District reviewed this year. Please indicate the inspection and maintenance activities completed this year. Attach photos in the pages at the end of this report. Answering this question will satisfy [Ch 13.401\(1\)](#), Annual Reports.

Site Name and Location	Inspected?	Maintained?	Inspection/ Maintenance Activities
GMX	Yes	No	SWM BMP still under construction
Greenfield Rehab Hospital	Yes	No	SWM BMP still under construction
Layton Ave Car Wash	Yes	No	SWM BMP still under construction
	Choose an item.	Choose an item.	
	Choose an item.	Choose an item.	
	Choose an item.	Choose an item.	
	Choose an item.	Choose an item.	

#### Green Infrastructure

5. Listed are the green infrastructure (GI) plans approved by the District this year. Please answer the questions below and attach inspection photos in the space provided at the end of this report. Answering this question will satisfy [Ch 13.401\(4\)](#), Annual Reports.

Green Infrastructure Location	Type	Capacity (gallons)	Constructed?	Maintained?
Greenfield stormwater trees (679 trees)	Trees	16,975 (679x25 gal)	Yes	Yes
			Choose an item.	Choose an item.
			Choose an item.	Choose an item.
			Choose an item.	Choose an item.
			Choose an item.	Choose an item.
			Choose an item.	Choose an item.
			Choose an item.	Choose an item.
			Choose an item.	Choose an item.
			Choose an item.	Choose an item.
			Choose an item.	Choose an item.

## 2020 Annual Report

### FEMA map revisions

6. Please list any FEMA map revisions (submitted or approved Conditional Letter of Map Revision (CLOMR) or Letter of Map Revision (LOMR) approval) and floodplain zoning changes this year. Answering this question will satisfy [Ch 13.401\(2\)](#) under Annual Reports.

Watercourse	FEMA ID Number	Status
None	None	None

### Storm sewers

7. List projects that increased the diameter of a storm sewer to a diameter greater than 36 inches.

Project Location	Watershed	Previous Diameter (inches)	Previous Capacity (cfs)	New Diameter (inches)	New Capacity (cfs)
None	Choose an item.				
	Choose an item.				
	Choose an item.				
	Choose an item.				
	Choose an item.				

### Watercourse connections

8. Please list any new watercourse connections constructed this year.

Watercourse Connection Location	Watercourse	Does this connection have a watercourse connection number from the District?
None	Choose an item.	Choose an item.
	Choose an item.	Choose an item.

### Increased capacity of outfalls

9. Please list any new projects (completed this year) that increased the capacity of stormwater conveyance system outfalls to a jurisdictional watercourse or outfalls by more than 50%.

Project Location	Watershed	Previous Capacity (cfs)	New Capacity (cfs)
None	Choose an item.		
	Choose an item.		
	Choose an item.		
	Choose an item.		

### Removal of impervious surfaces

## 2020 Annual Report

10. **Optional.** Please list any new projects (completed this year) that reduced runoff by removing impervious surfaces. This information could be used for [Ch 13.303\(6\)](#), Off-site Removal of Impervious Surface.

Project Location	Watershed	Area of Removed Imperviousness (acres)
Ascension Hospital - 4935 S 76 <sup>th</sup> St	Root	0.049
Festival Foods - 4777 S 27 <sup>th</sup> St	Kinnickinnic	0.031
St. Francis Neighborhood Reconstruction Phase 1 & 2	Kinnickinnic	0.415
	Choose an item.	
	Choose an item.	
	Choose an item.	

### Section 3: General


#### Authorization letter

11. If consultants represent the municipality as either the municipal engineer or the municipal reviewer, please provide an updated letter on municipal letterhead. Include the first and last name, title, engineering firm, and email address of those authorized to submit plans on behalf of the municipality for District review.

## Section 4: Inspections

### Inspection photos


To upload inspection photos, please click on the picture icon in the center of the blue boxes. Click on the space below the blue boxes to add the project name and location.



Click or tap here to enter text.

Click or tap here to enter text.

Click or tap here to enter text.




Click or tap here to enter text.

Click or tap here to enter text.

Click or tap here to enter text.




## 2020 Annual Report



Click or tap here to enter text.

Click or tap here to enter text.

Click or tap here to enter text.




Click or tap here to enter text.

Click or tap here to enter text.

Click or tap here to enter text.




## 2020 Annual Report



Click or tap here to enter text.

Click or tap here to enter text.

Click or tap here to enter text.



Click or tap here to enter text.

Click or tap here to enter text.

Click or tap here to enter text.